

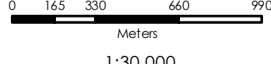


Please Note:  
 - Every effort has been made to ensure the accuracy of information in this map at the time of publication.  
 - The spatial data portrayed in this map is as current, accurate and complete as provided by the various line departments responsible for the maintenance of these datasets.  
 - The City of Cape Town accepts no responsibility for, and will not be liable for, any errors or omissions contained herein.

 <p><b>CITY OF CAPE TOWN</b>        ISIXEKO SASEKAPA        STAD KAAPSTAD</p> <p>Making progress possible. Together.</p>	<p><b>THIS MAP WAS COMPILED BY:</b>  <b>CITY MAPS</b></p> <p>Information &amp; Knowledge Management</p> <p>Contact Information: Tel: +27 21 487 2711        Fax: 086 202 8439</p> <p><a href="mailto:city.maps@capetown.gov.za">city.maps@capetown.gov.za</a></p> <p>Date: February 2021        Job Number: 2021_46</p>	<p><b>Legend</b></p> <table border="0"> <tr> <td> Railways</td> <td> Major Roads</td> <td> Other Roads</td> </tr> <tr> <td> Standing Waterbodies</td> <td> Biodiversity Networks</td> <td> Load-shedding Areas Feb 2021</td> </tr> <tr> <td> Intermittent Waterbodies</td> <td> Eskom Load-shedding Areas Feb 2021</td> <td> Eskom supplied</td> </tr> </table> <p><b>CCT Load-shedding Areas Feb 2021</b></p> <table border="0"> <tr> <td>1</td><td>5</td><td>9</td><td>13</td></tr> <tr> <td>2</td><td>6</td><td>10</td><td>14</td></tr> <tr> <td>3</td><td>7</td><td>11</td><td>15</td></tr> <tr> <td>4</td><td>8</td><td>12</td><td>16</td></tr> </table> <p><b>Eskom Load-shedding Areas Feb 2021</b></p> <table border="0"> <tr> <td>17</td><td>22</td></tr> <tr> <td>21</td><td>23</td></tr> </table>	Railways	Major Roads	Other Roads	Standing Waterbodies	Biodiversity Networks	Load-shedding Areas Feb 2021	Intermittent Waterbodies	Eskom Load-shedding Areas Feb 2021	Eskom supplied	1	5	9	13	2	6	10	14	3	7	11	15	4	8	12	16	17	22	21	23	  <p>1:30 000</p> <p>Please note: The load-shedding areas, as indicated on the map, is an estimation of this customer areas. Affected areas may vary on occasion due to operational requirements.</p>	<h1>Load-shedding Area 13</h1> <p>City of Cape Town</p>
Railways	Major Roads	Other Roads																															
Standing Waterbodies	Biodiversity Networks	Load-shedding Areas Feb 2021																															
Intermittent Waterbodies	Eskom Load-shedding Areas Feb 2021	Eskom supplied																															
1	5	9	13																														
2	6	10	14																														
3	7	11	15																														
4	8	12	16																														
17	22																																
21	23																																